

The image features two overlapping maps of Wisconsin. The left map is a historical map titled 'A MAP OF WISCONSIN' by Clark Mendenhall, showing the state's boundaries and major water bodies. The right map is a modern legislative map showing the state's current legislative districts. The text 'New Wisconsin Legislative Maps' is overlaid in large green font across both maps.

New Wisconsin Legislative Maps

Andrew Mercil | Dunn County Clerk

Gerrymandering


manipulate the boundaries of (an electoral constituency) so as to favor one party or class.

- achieve (a result) by manipulating the boundaries of an electoral constituency.

Elbridge Gerry

9th Governor
Massachusetts

5th Vice President





Natural and Political History
OF
THE GERRY-MANDER!
IN TWO CHAPTERS WITH CUTS.

*Now I appeal to each bystander. If this is not a Salamander, Dear Sir,

CHAP. I.—NATURAL HISTORY.

As that we can learn of the natural history of this remarkable animal, is contained in the following learned treatise, published in the newspapers of March, 1812, and published by a drawing, which is pronounced by all competent judges, to be a most accurate likeness.

YEARS.	DEMOCRATIC VOTES.	REPUBLICAN VOTES.
1800,	23	20
1807,	15	21
1808,	20	18
1809,	22	18
1810,	20	18
1811,	19	21

In the year 1812, both the branches of the Legislature, and the Governor, were, with the exception of a single year, for the first time, democratic; but the experience of past years, taught the prevailing party, that the tenure of their power was extremely precarious, and that the stability of their majority in the Senate was precarious, from the incapacity of talents on the other side, who were not so well qualified to fill the vacant places.

The several districts had been formed, according to the ancient and most obvious construction of the constitution, without any division of counties. To effect the desired object of securing a majority in the Senate, it was necessary to divide the counties into districts, so that the most numerous districts in each county should be given to the greatest number of democratic representatives. This was the only districting system which could be adopted, and which was the result of the sagacious and judicious measures of the Hon. John C. Warren, a member which showed that all considerations of convenience or propriety were disregarded, and that the only object was to form a democratic majority in each of these distant counties. This will be seen from the following plan of the two Essex Districts in which the double district law was introduced in the Session of 1812, as they were formerly by the existing law in 1811, commonly called the Gerry-Mander law.

*The Gerrymander did not disappoint the expectations of its fond patrons. The election of November, 1812 took place under the Gerry-Mander law, and the result was, that twenty six democratic and only sixteen federal Senators were chosen. On the same day the federal candidate for Governor was chosen by a bare majority; and thus in some measure, which was the intended purpose of the Gerrymander, the democratic majority was secured in the Senate. The whole number of votes given for Senators was 100,000, of which 51,000 were given to the federal candidates, and 49,000 for the democratic candidates, making a federal majority of 100 votes. Yet the democratic majority, with the help of the Gerry-Mander, obtained the federal majority, about three to one—that is, so as to constitute a Senate of 20 Democratic and 11 Federal Senators.


GERRY-MANDER!!

CHAP. II.—POLITICAL HISTORY.

From what has been said in the foregoing chapter, of this animal, the reader may be inclined to believe that it is altogether a fabulous being—a mere creature of party theory, or of party vanity. Not so, party reader. It is certain that it has had a present of party theory, or of party vanity, in the violence of political faction—and that during the period of its existence, it had a very powerful influence in the politics of the Commonwealth.

Boston Gazette

Disproportionate Outcomes "gerrymandering"




5 DISTRICTS

5 Blue

0 Yellow

Blue wins all.




5 DISTRICTS

3 Yellow

2 Blue

Yellow wins
majority.

Proportionate Outcomes

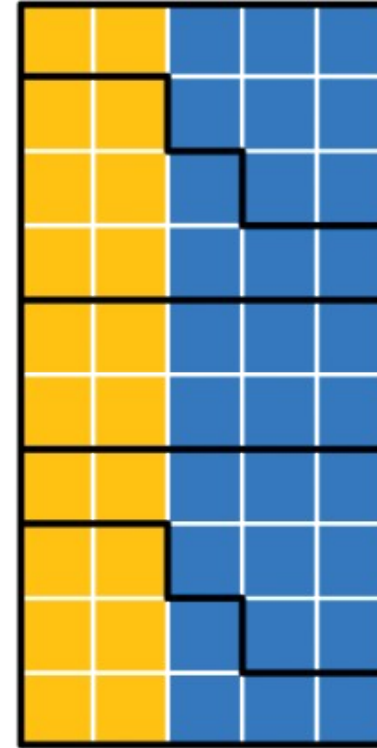


5 DISTRICTS

3 Blue

2 Yellow

Blue and yellow win
in proportion to their voting.



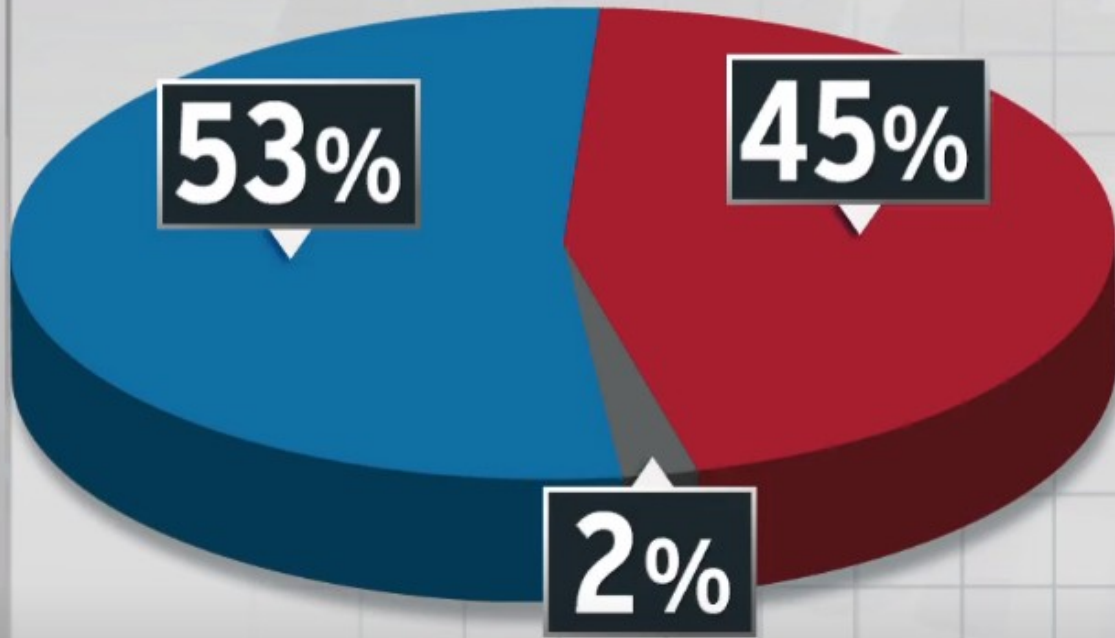
5 DISTRICTS

3 Blue

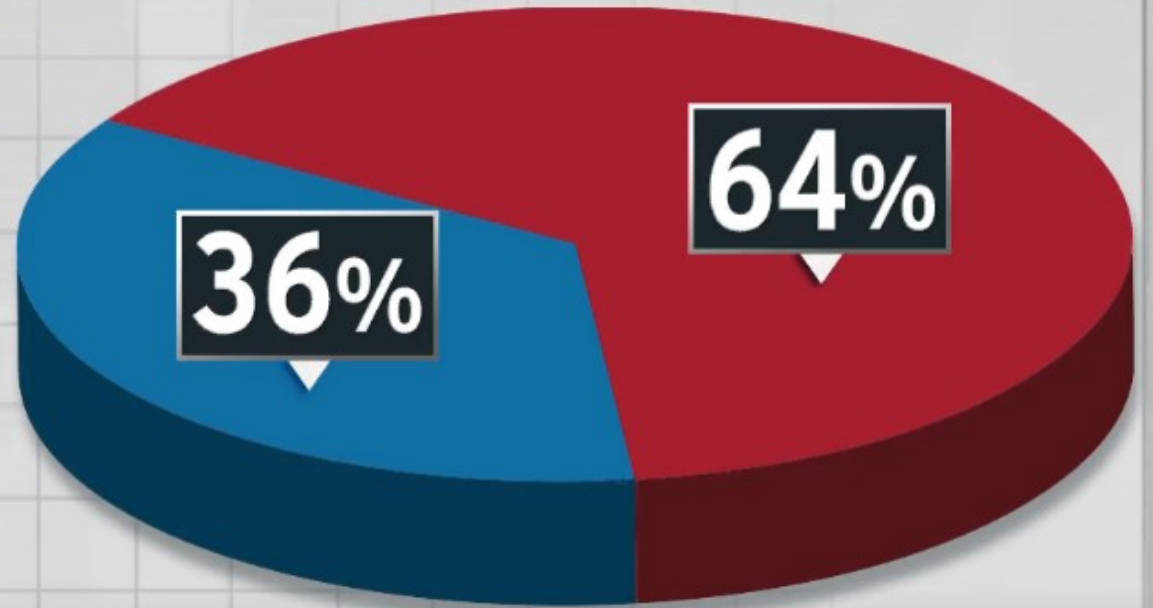
2 Yellow

WISCONSIN STATE ASSEMBLY

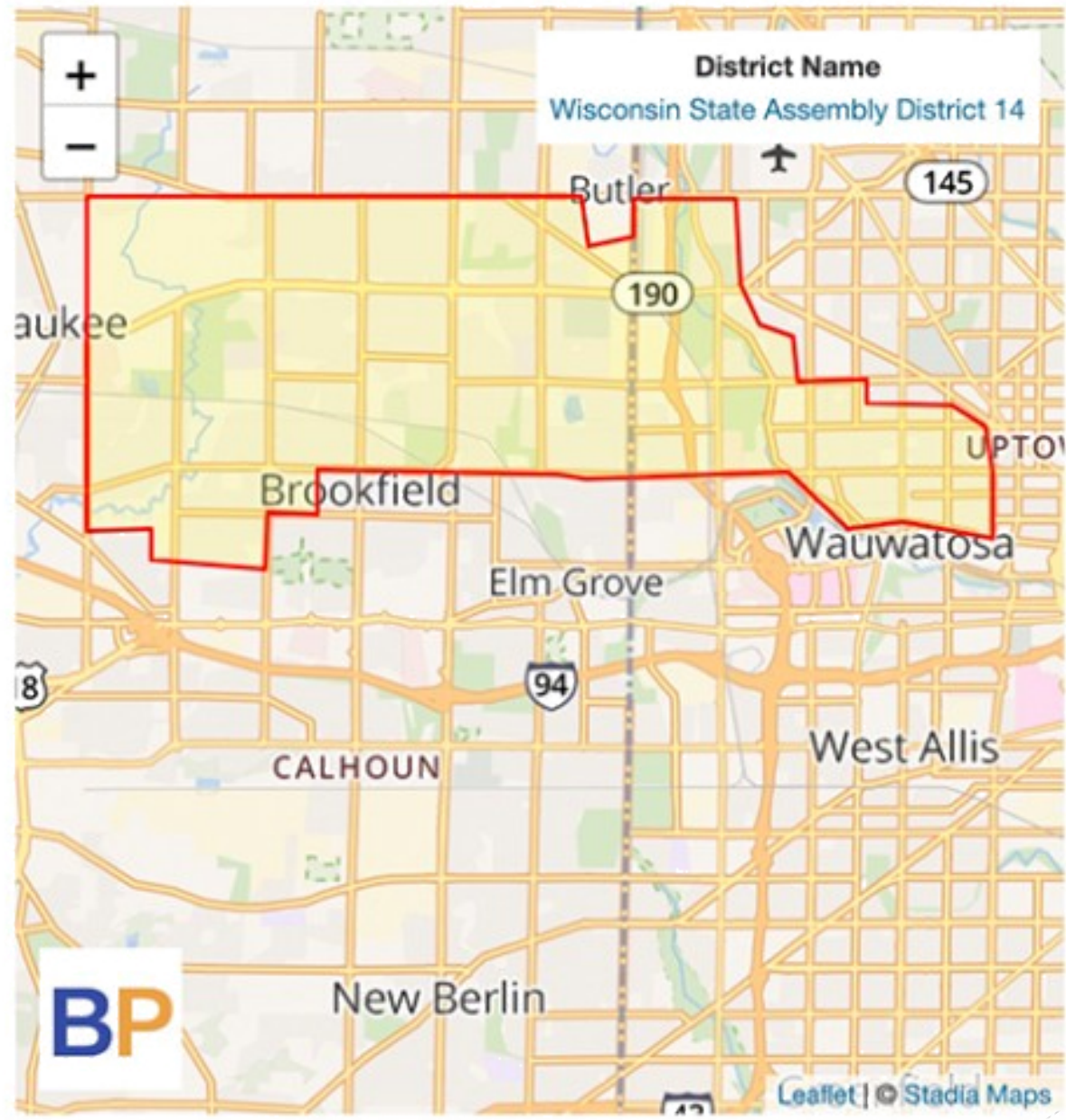
POPULAR VOTE



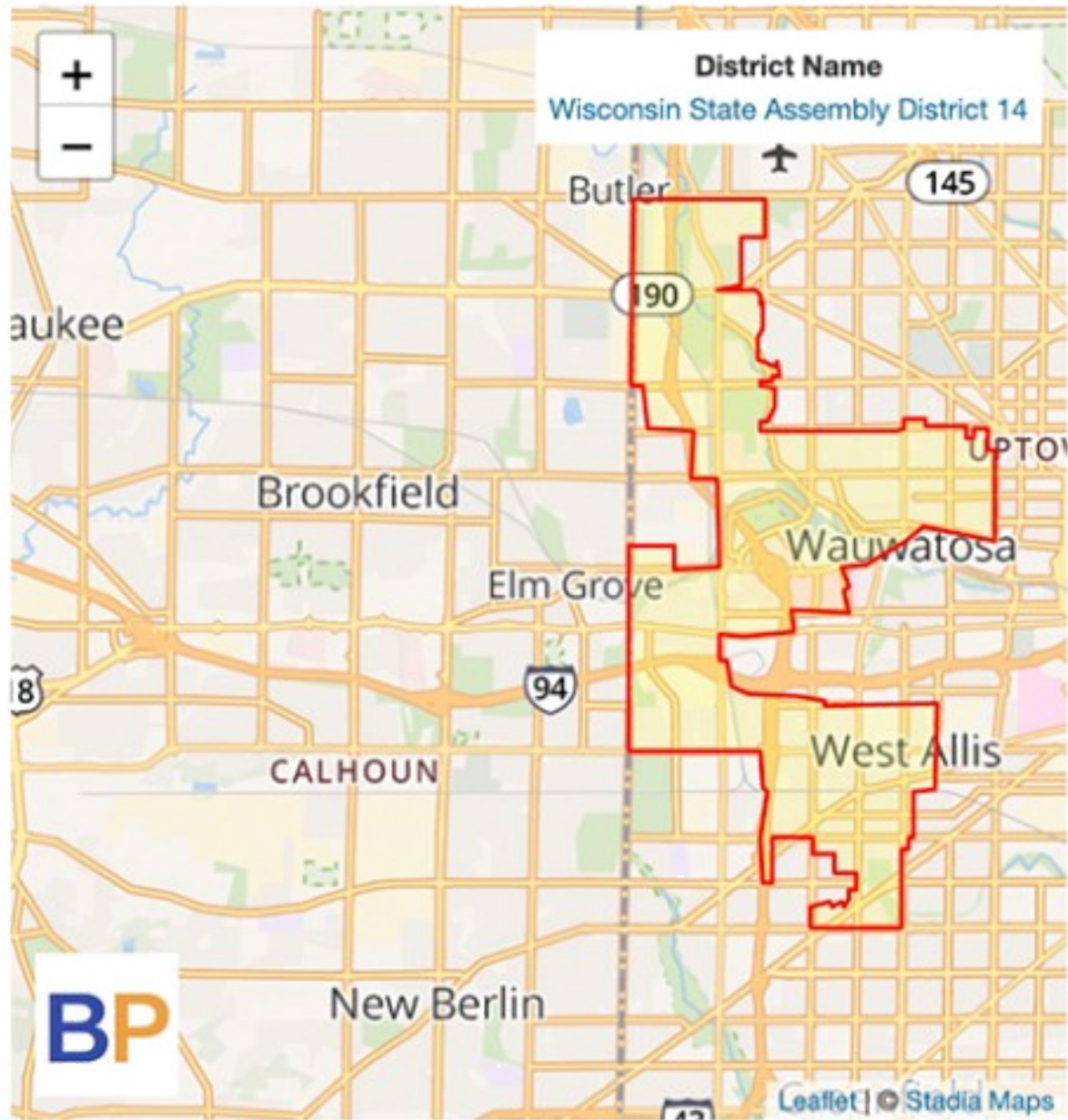
SEATS WON



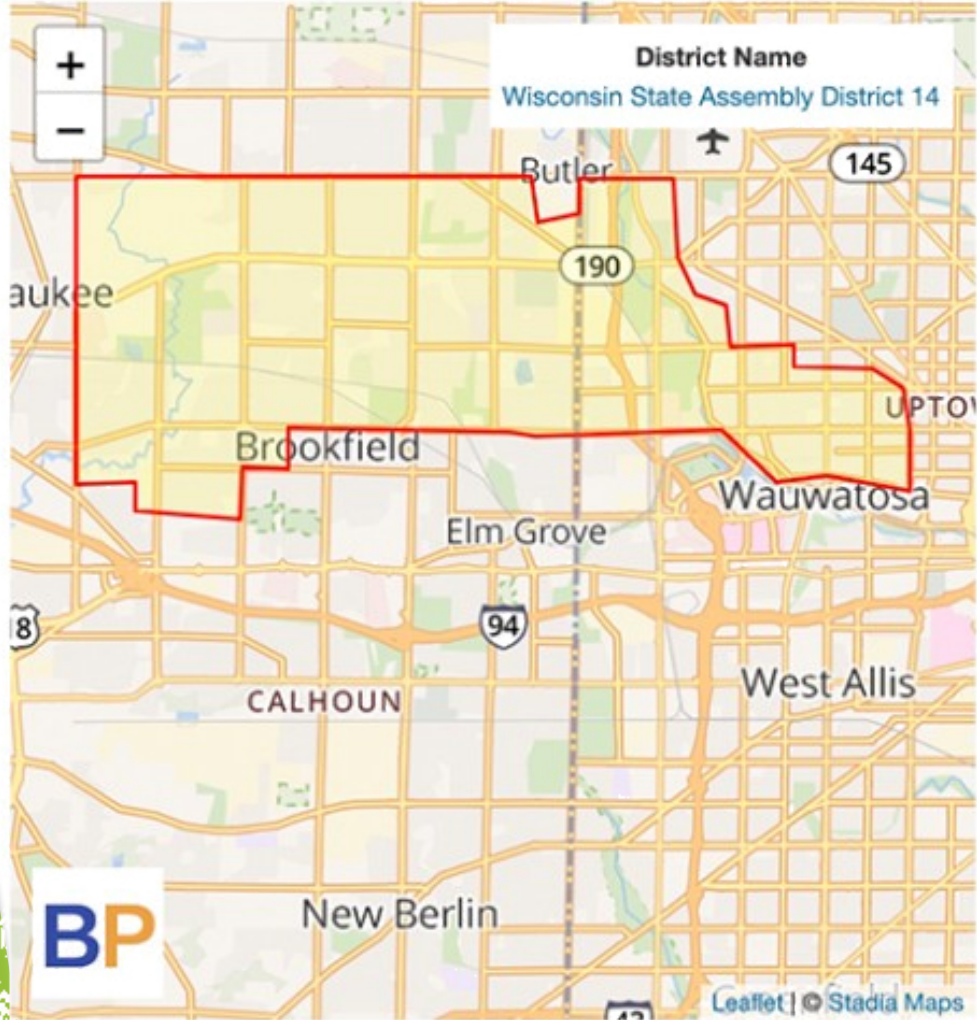
Wisconsin State Assembly District 14 before 2020 redistricting cycle



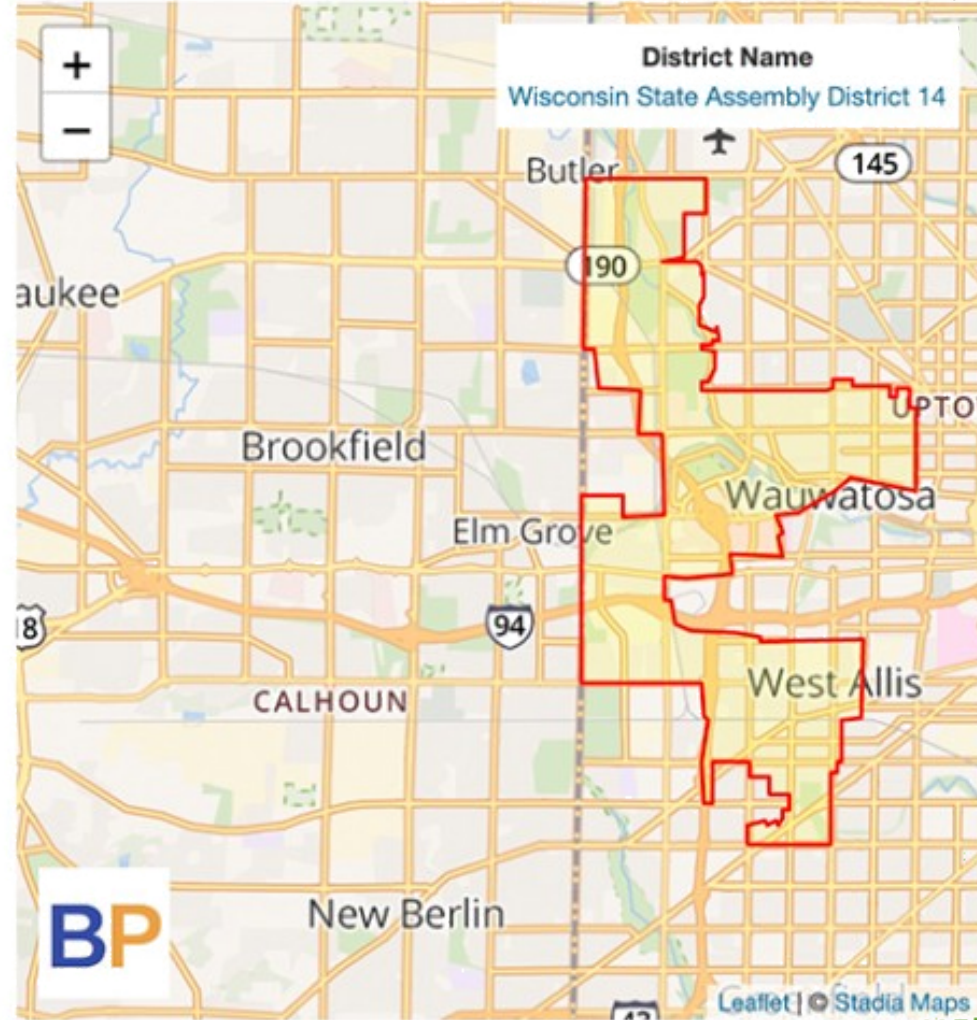
Wisconsin State Assembly District 14 after 2020 redistricting cycle

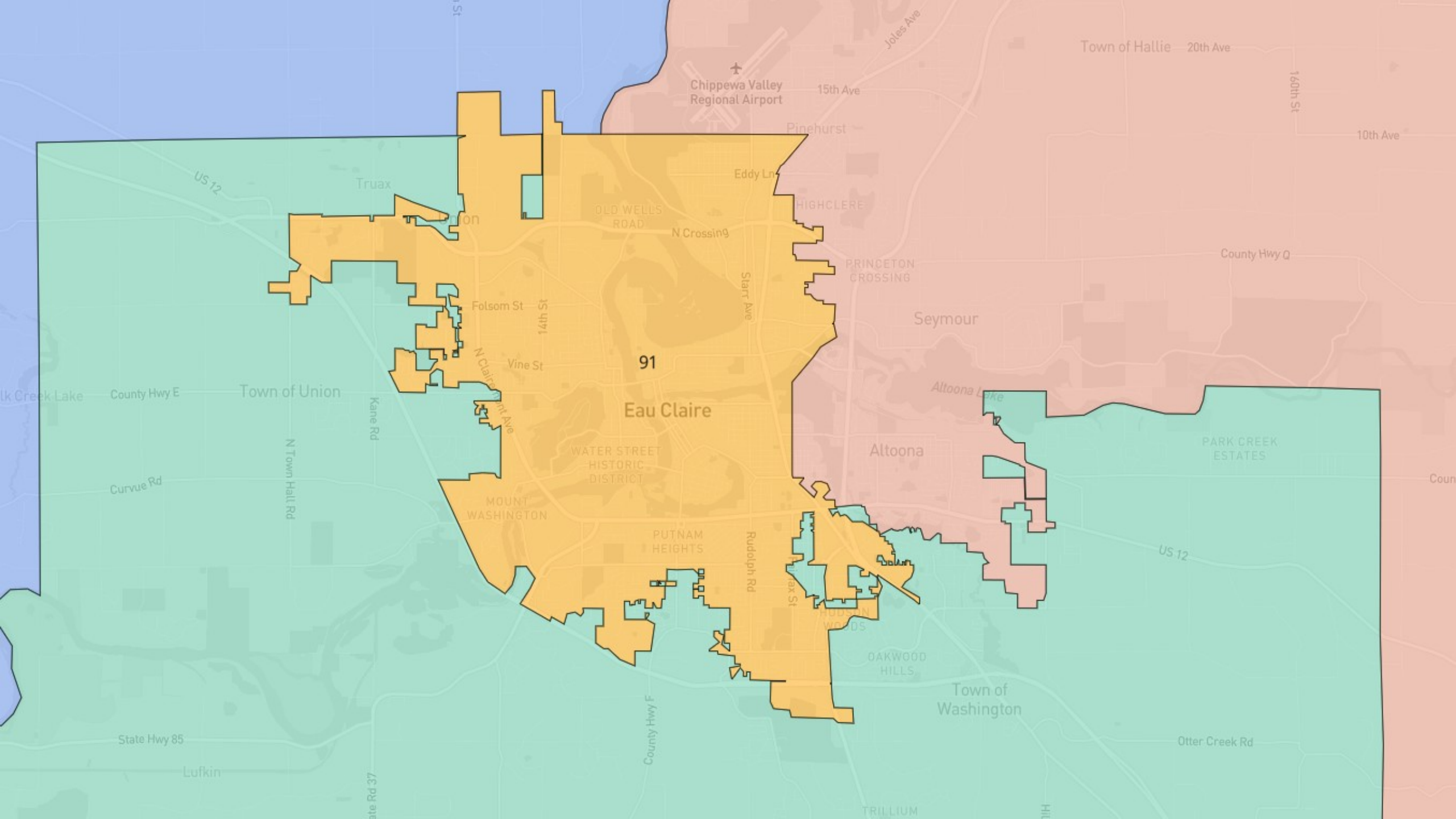


Wisconsin State Assembly District 14 before 2020 redistricting cycle



Wisconsin State Assembly District 14 after 2020 redistricting cycle





Chippewa Valley Regional Airport

91
Eau Claire

Town of Union

Seymour

Altoona

Town of Washington

Town of Hallie

Park Creek Estates

US 12

County Hwy E

Curvue Rd

State Hwy 85

Lufkin

State Rd 37

N Town Hall Rd

Kane Rd

MOUNT WASHINGTON

County Hwy F

OAKWOOD HILLS

TRILLIUM

US 12

Otter Creek Rd

County Hwy Q

15th Ave

10th Ave

160th St

Truax

Folsom St

14th St

Vine St

N Clairmont Ave

OLD WELLS ROAD

N Crossing

Eddy Ln

Rudolph Rd

Truax St

Starr Ave

Pinehurst

HIGHCLERE

PRINCETON CROSSING


Altoona Lake

Jules Ave

HUBBARD WOODS

Contiguous

- being in actual contact : touching along a boundary or at a point
- touching or connected throughout in an unbroken sequence

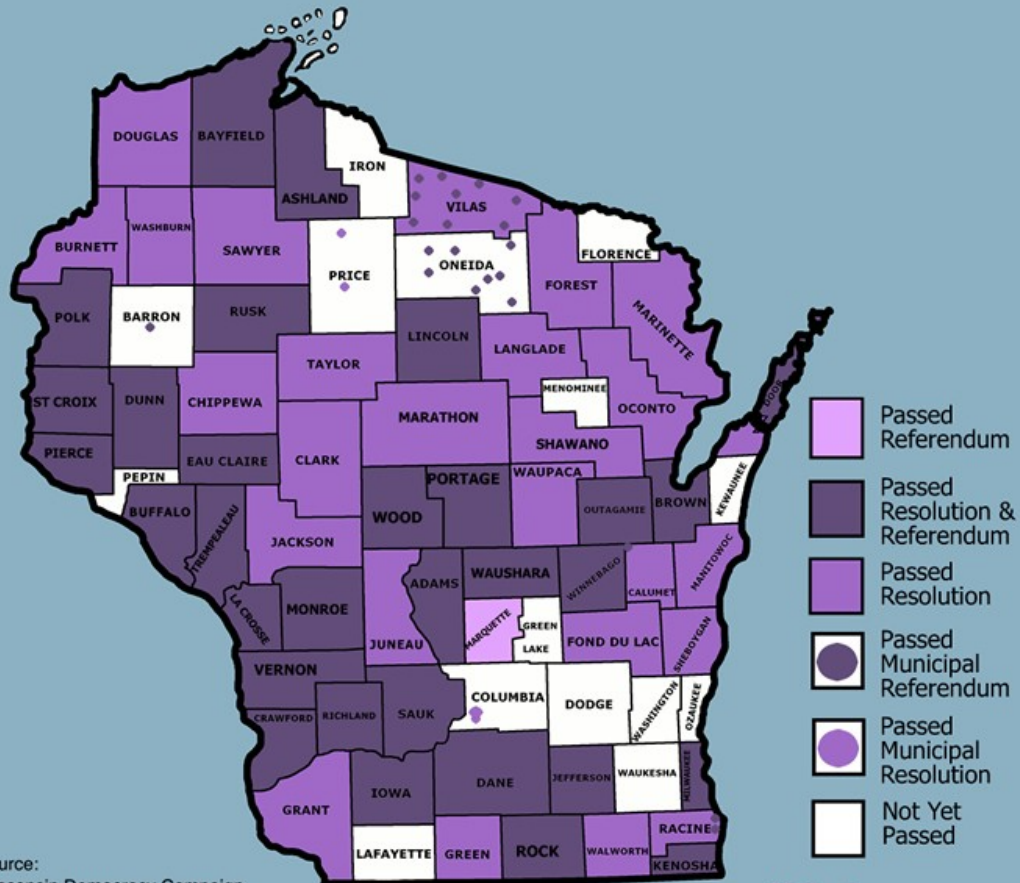


Slaying the Gerrymander

**Here's a solution
to Wisconsin's rigged
legislative districts**

57 COUNTIES BACK FAIR MAPS

56 COUNTIES HAVE PASSED RESOLUTIONS AND
32 COUNTIES REFERENDUMS



Source:
Wisconsin Democracy Campaign
<http://www.wisdc.org>

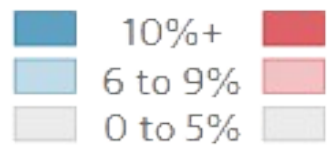
#fairmaps

WISCONSIN DESERVES FAIR MAPS

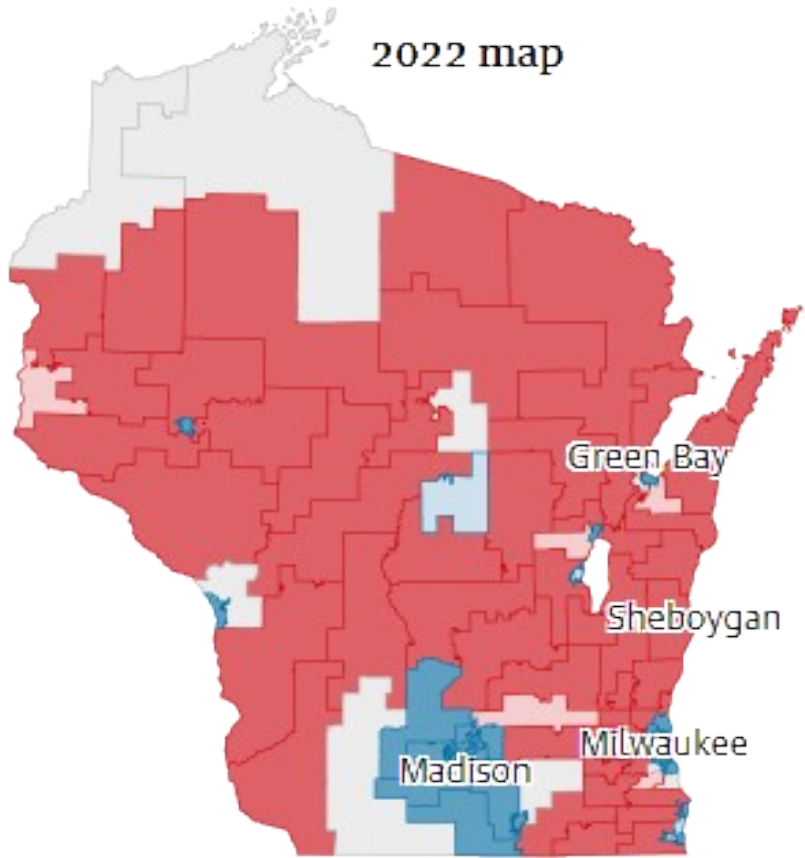
Every voter should have an equal say.



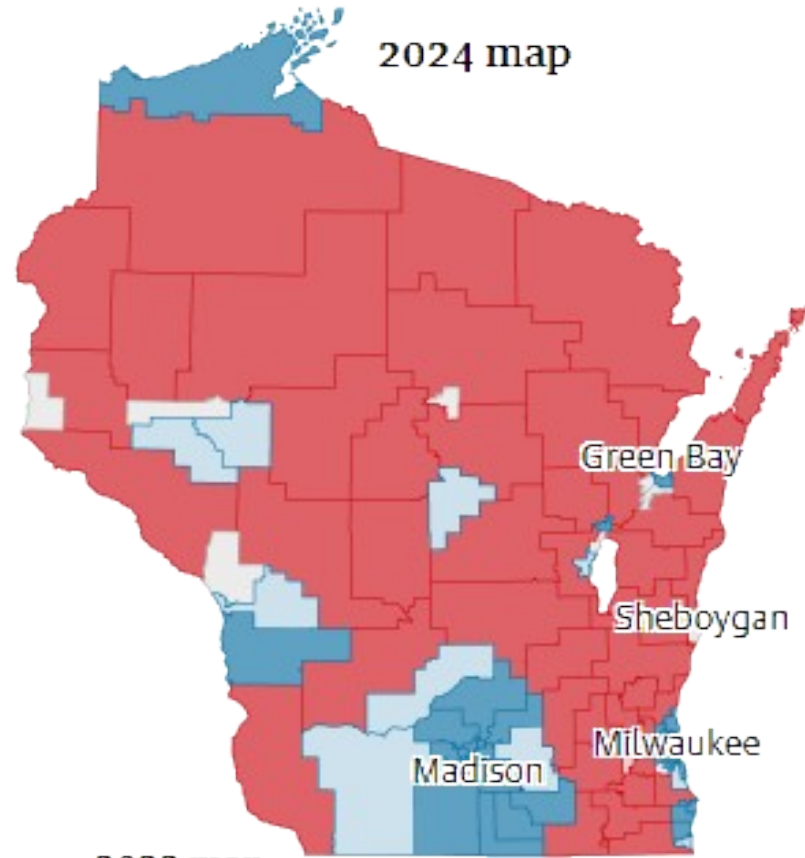
Democratic Margin Republican



2022 map




2024 map



Guardian graphic. Source: PlanScore

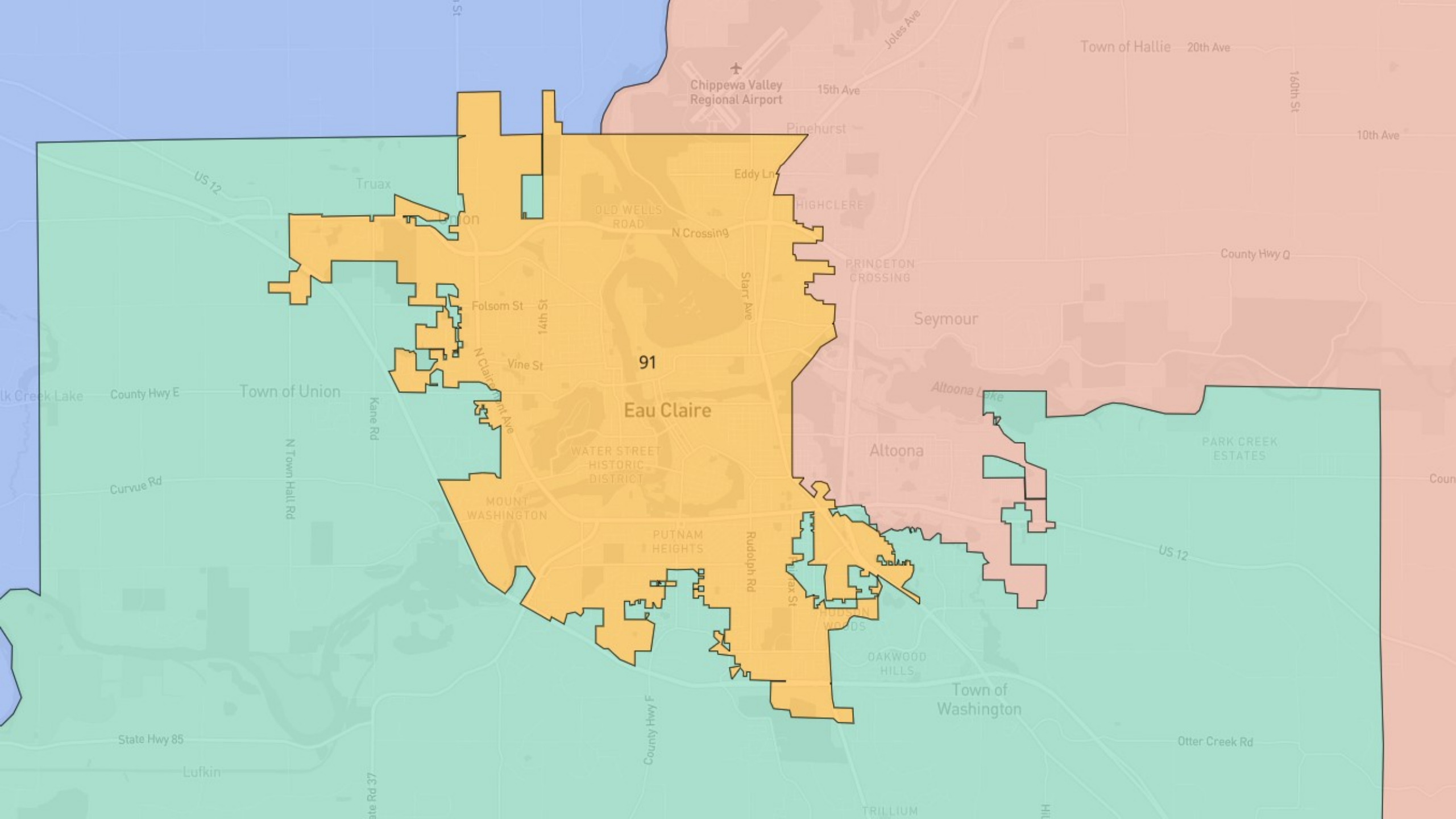
2022 map



2024 map



50 districts



Chippewa Valley Regional Airport

91
Eau Claire

Town of Hallie 20th Ave

Town of Union

Seymour

Altoona

Town of Washington

PARK CREEK ESTATES

US 12

County Hwy E

County Hwy Q

Curvue Rd

N Town Hall Rd

Kane Rd

State Hwy 85

Lufkin

State Rd 37

County Hwy F

US 12

Otter Creek Rd

OAKWOOD HILLS

TRILLIUM

10th Ave

160th St

15th Ave

Pinehurst

Eddy Ln

OLD WELLS ROAD

N Crossing

HIGHCLERE

PRINCETON CROSSING

Folsom St

14th St

Vine St

N Clairmont Ave

Starr Ave

MOUNT WASHINGTON

PUTNAM HEIGHTS

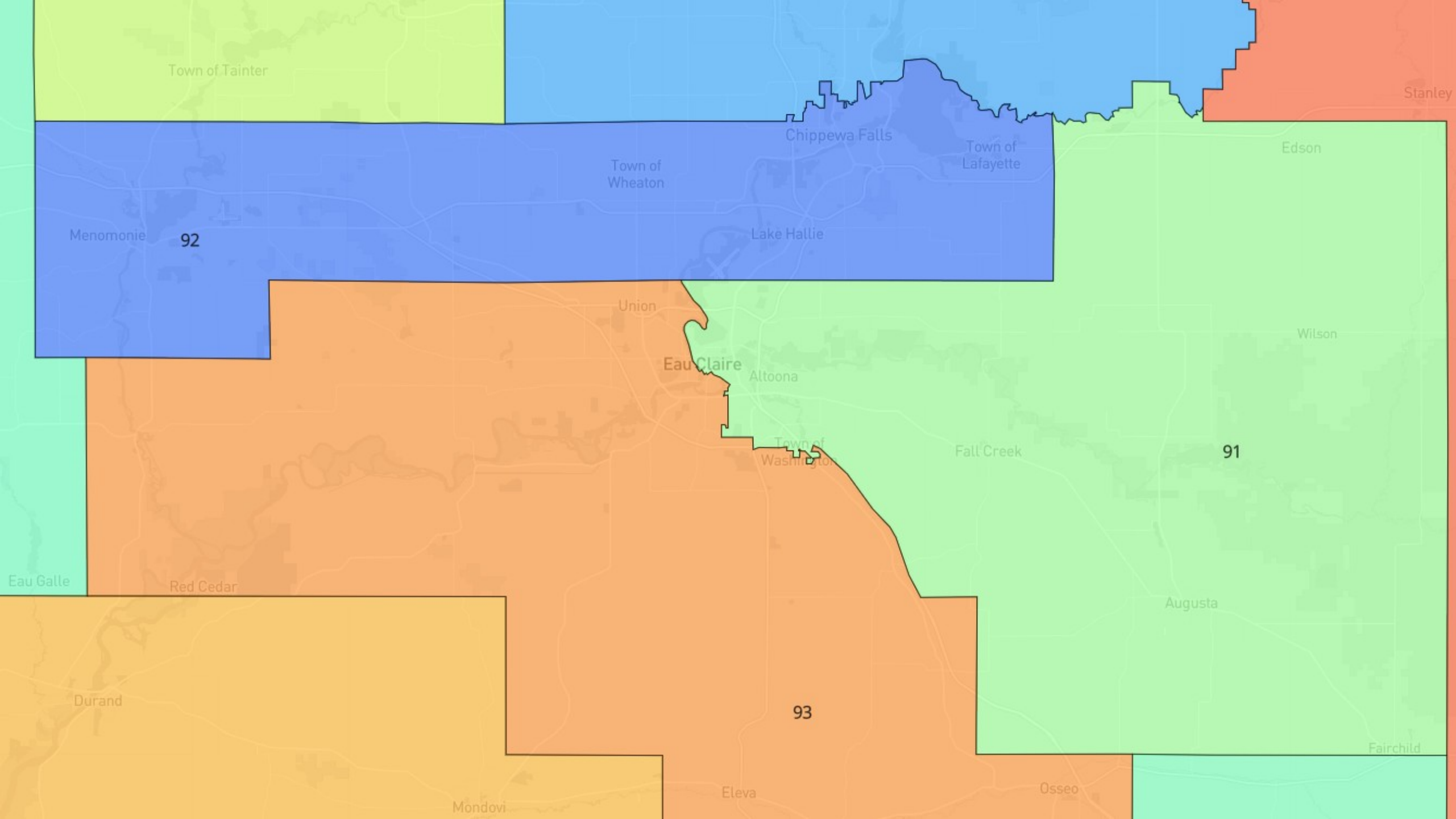
Rudolph Rd

Truax St

HUBBARD WOODS

Altoona Lake

Black Creek Lake



Town of Tainter

Stanley

Chippewa Falls

Town of Lafayette

Edson

Town of Wheaton

Menomonie 92

Lake Hallie

Union

Eau Claire

Altoona

Wilson

Town of Washington

Fall Creek

91

Eau Galle

Red Cedar

Durand

93

Augusta

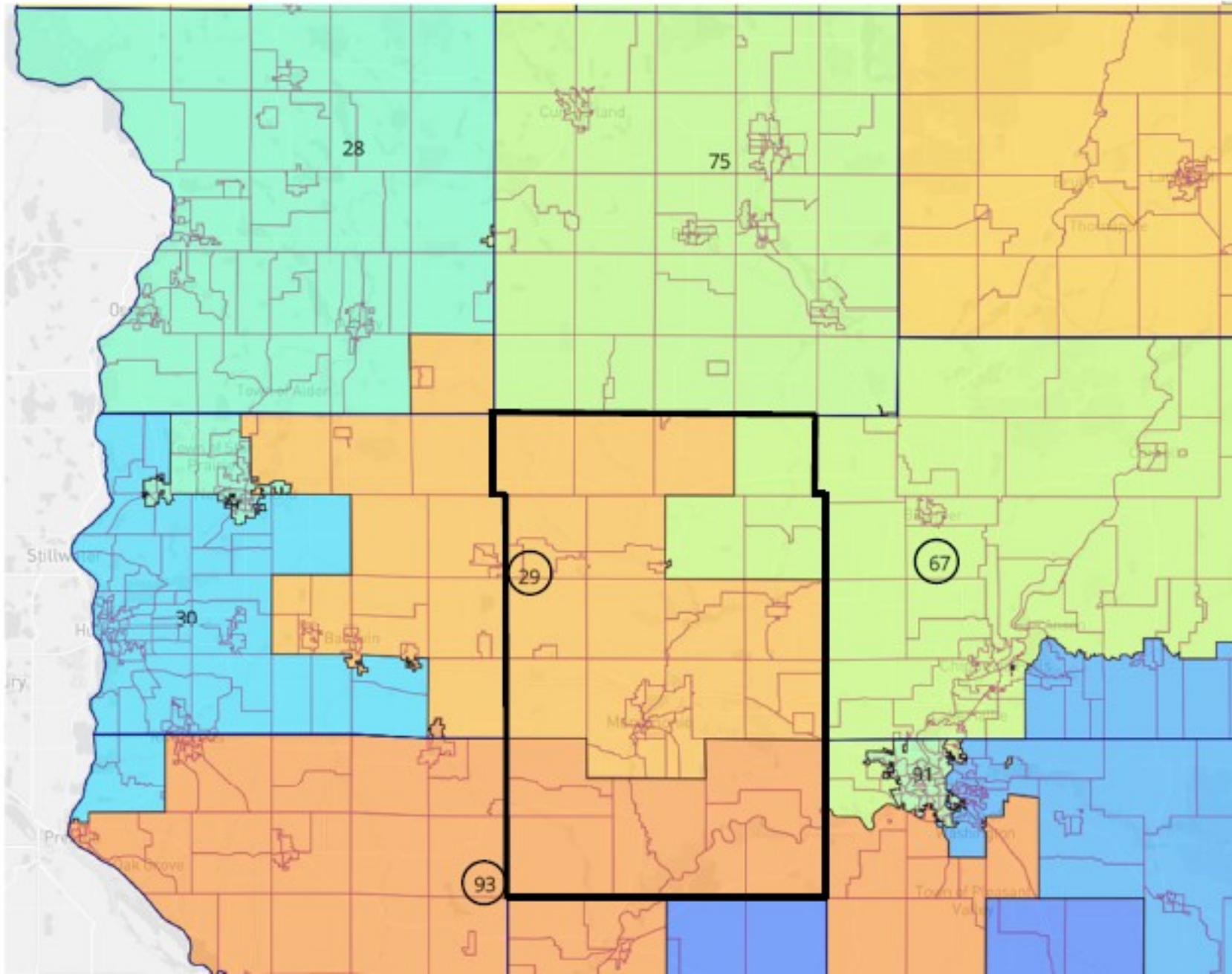
Fairchild

Mondovi

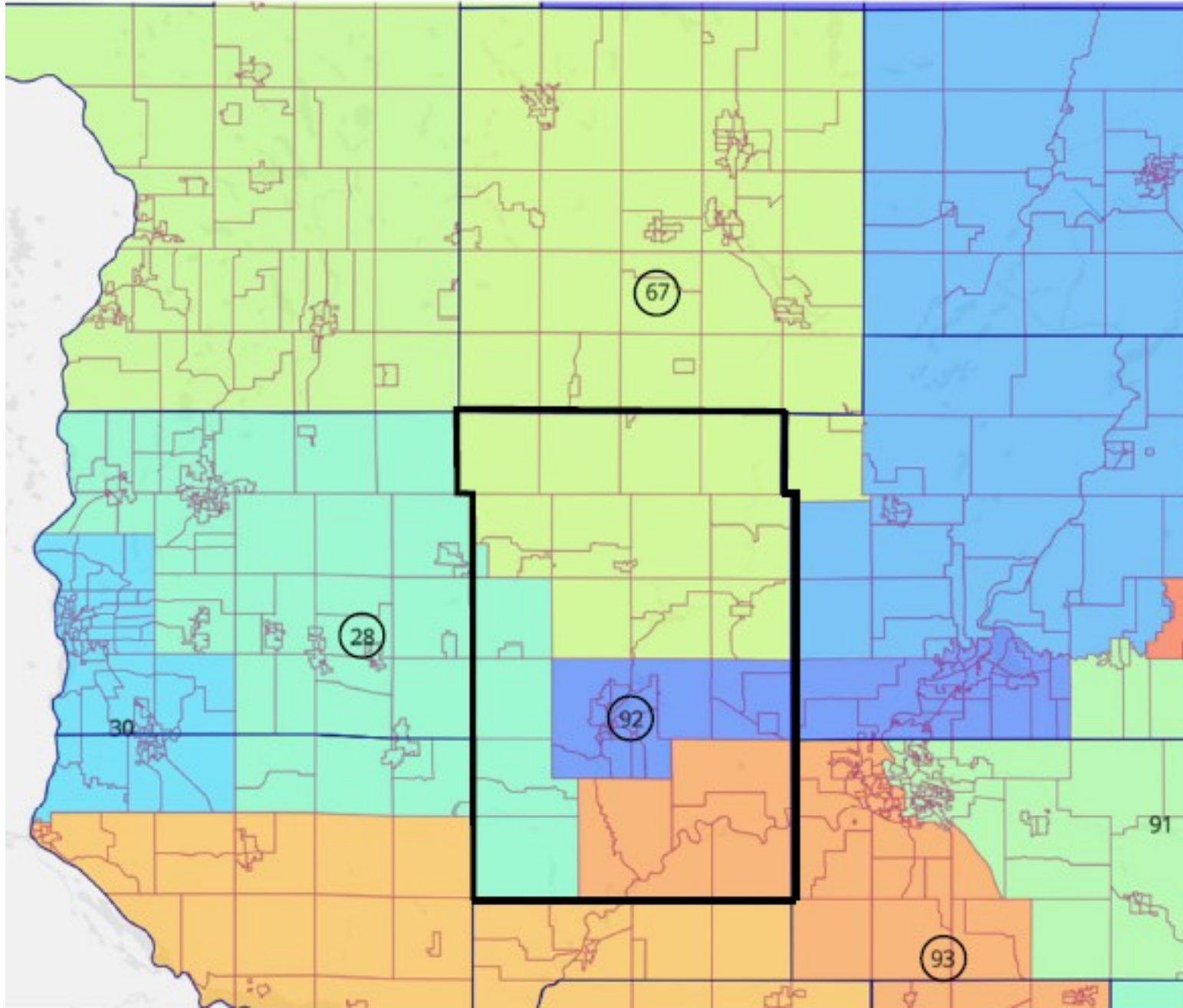
Eleva

Osseo

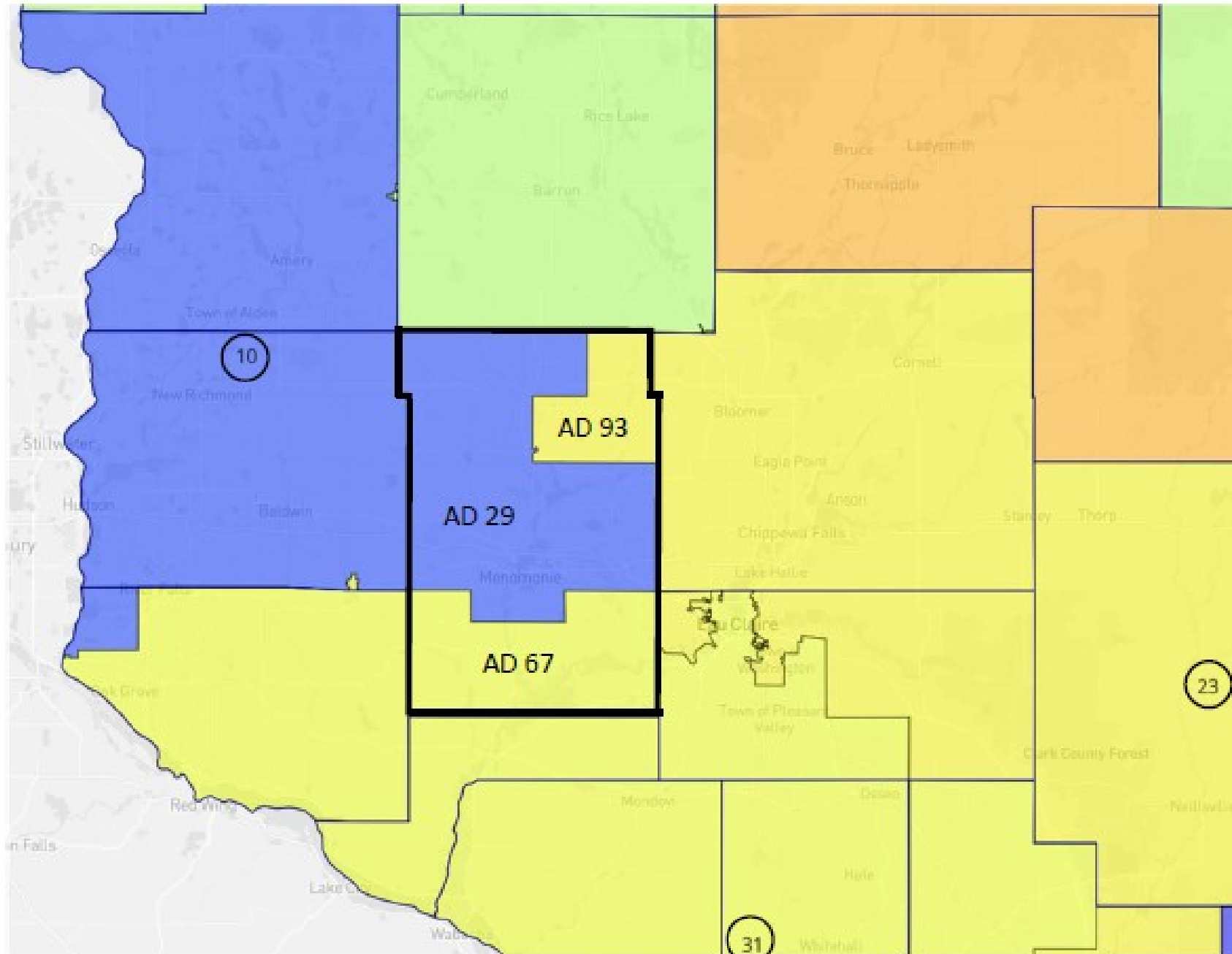
Wisconsin State Assembly 2022

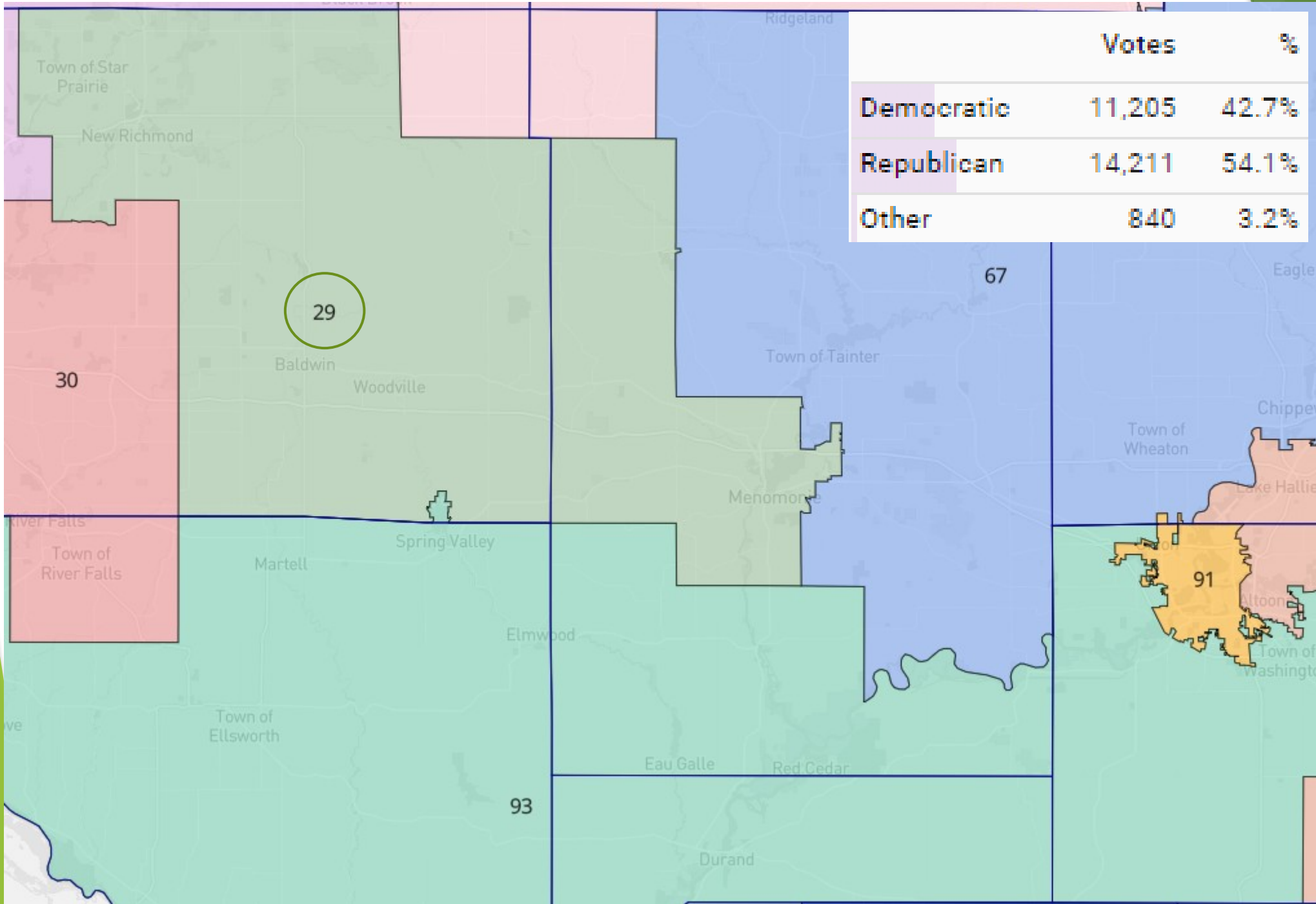


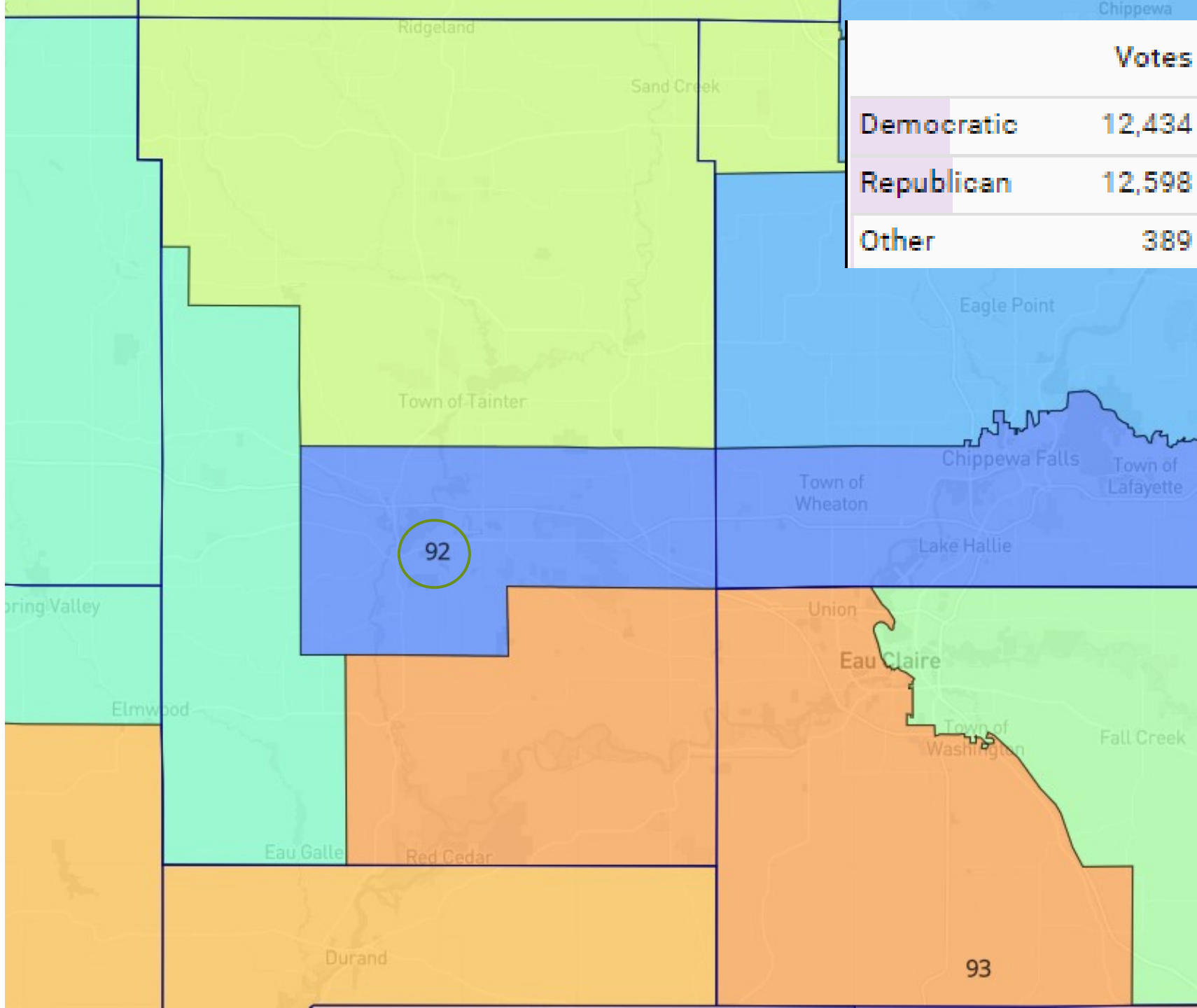
Wisconsin State Assembly 2024



Wisconsin State Senate 2022







	Votes	%
Democratic	12,434	48.9%
Republican	12,598	49.6%
Other	389	1.5%

92

93

The image features two maps of Wisconsin. On the left is a historical map with a yellowish tint, showing a grid of land parcels and water bodies. It includes the text 'LAKE SUPERIOR' at the top and 'LAKE MICHIGAN' in the center. At the bottom, it reads 'A MAP OF WISCONSIN' and 'BY C. L. EMMETT, 1854'. On the right is a modern map with a white background and blue water, showing a grid of land parcels and water bodies. The text 'New Maps.....' and 'Let's use them.' is overlaid in a large, bold, green font across both maps.

New Maps.....
Let's use them.

VOTE

Thank you!